SCHEMATIC BOATI
THE HUDDERSFIE

WEST

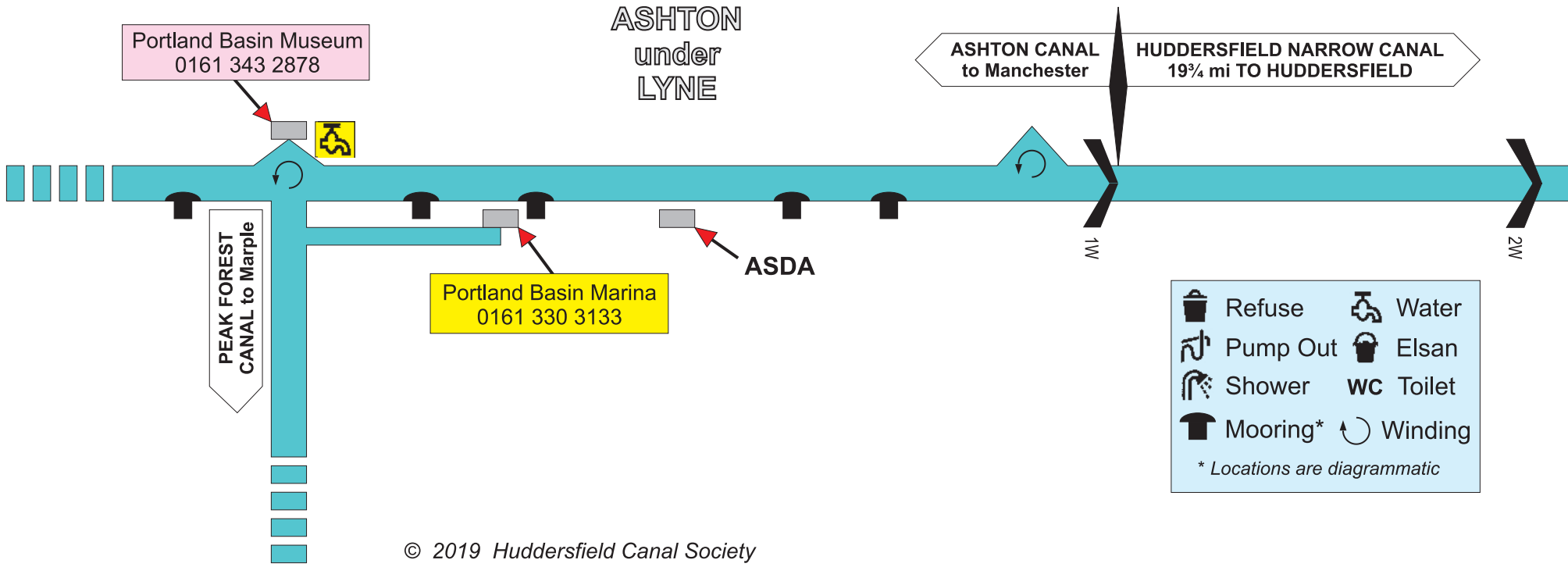
ASHTON under LYNE
Portland Basin Museum 0161 343 2878
Portland Basin Marina 0161 330 3133
ASDA
PEAK FOREST CANAL to Marple
ASHTON CANAL to Manchester
HUDDERSFIELD NARROW CANAL 19¾ mi TO HUDDERSFIELD
1W
2W
Refuse
Water
Pump Out
Elsan
Shower
WC Toilet
Mooring*
Winding
* Locations are diagrammatic

© 2019 Huddersfield Canal Society

NG PLAN OF LD CANALS

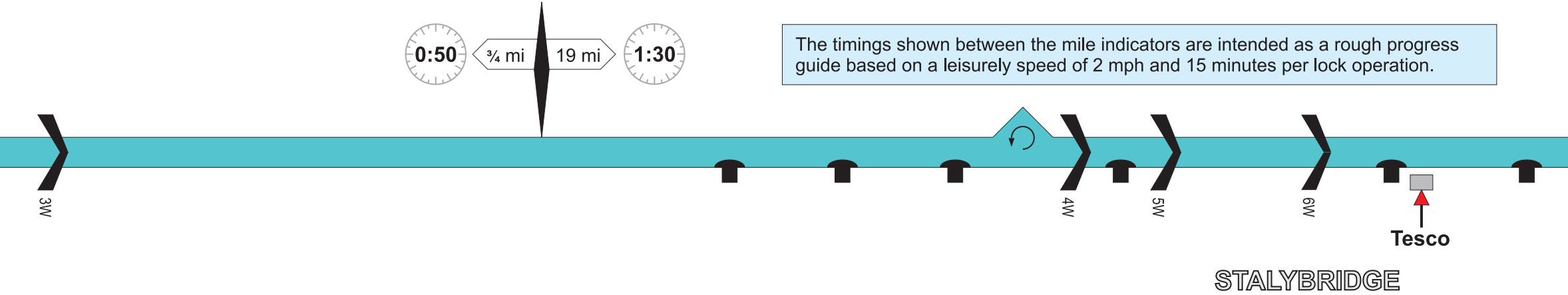
0:50
¾ mi
19 mi
1:30
3W
4W
5W
6W
Tesco
STALYBRIDGE

The timings shown between the mile indicators are intended as a rough progress guide based on a leisurely speed of 2 mph and 15 minutes per lock operation.


1:30
1¾ mi
18 mi
0:45
7W
8W
0:45
2¾ mi
17 mi
1:30
WC
MILLBROOK

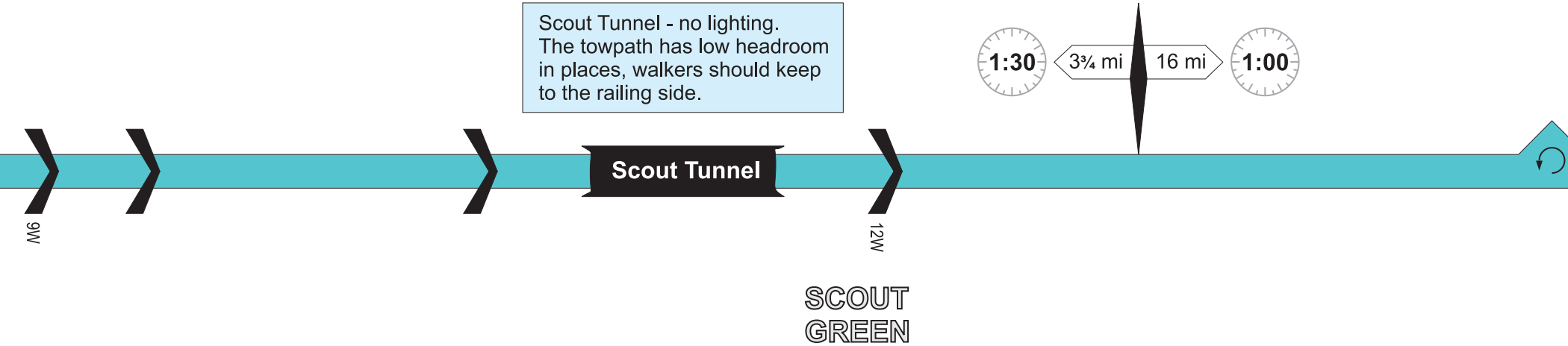

Scout Tunnel - no lighting.
The towpath has low headroom in places, walkers should keep to the railing side.

1:30
3¾ mi
16 mi
1:00
Scout Tunnel
9W
12W
SCOUT
GREEN

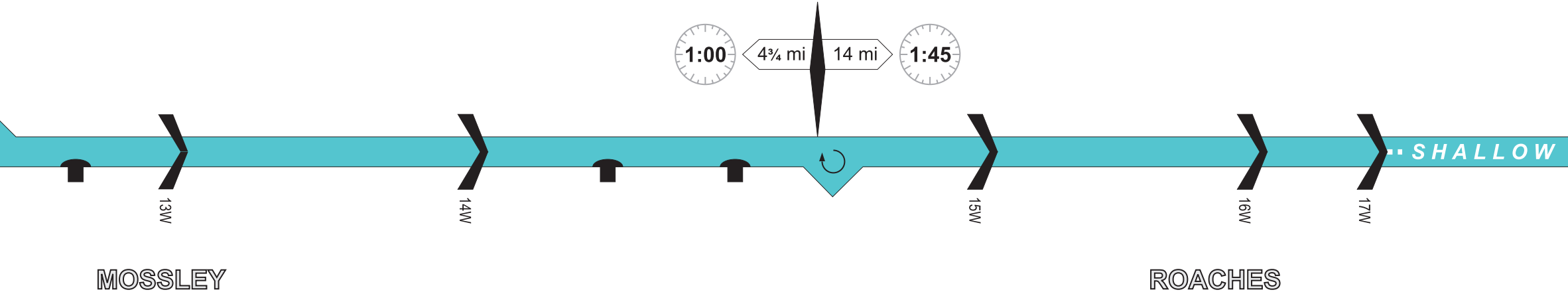
1:00
4¾ mi
14 mi
1:45
SHALLOW
13W
14W
15W
16W
17W
MOSSLEY
ROACHES

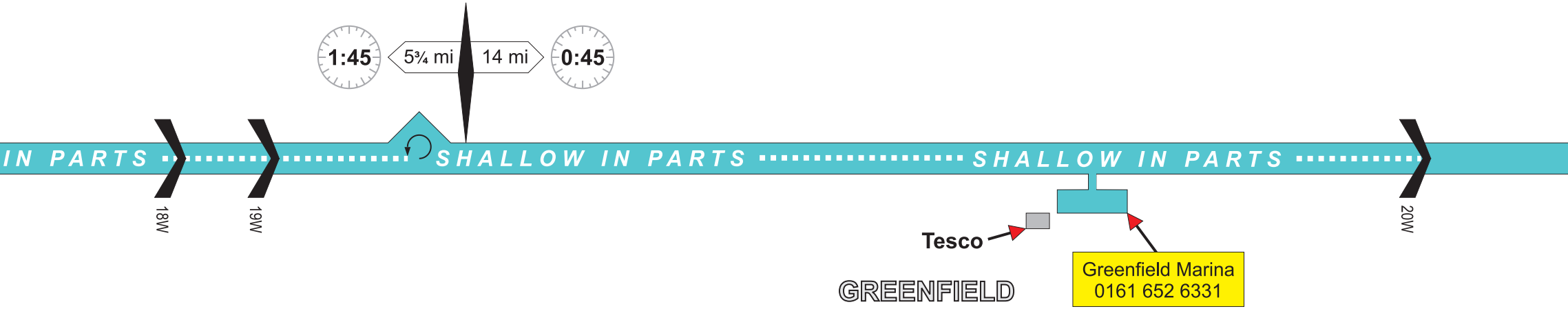

1:45
5¾ mi
14 mi
0:45
IN PARTS
SHALLOW IN PARTS
SHALLOW IN PARTS
18W
19W
20W
Tesco
GREENFIELD
Greenfield Marina
0161 652 6331

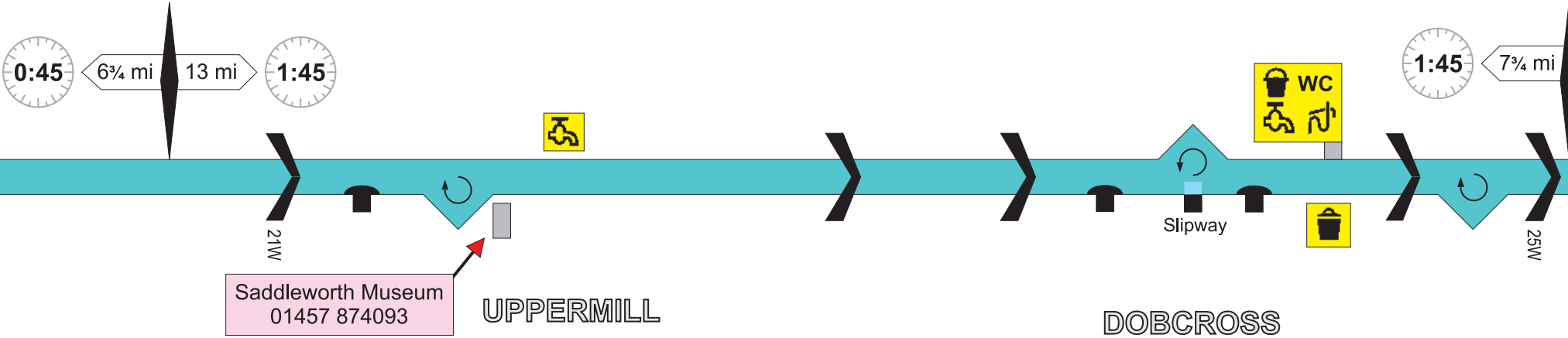
0:45
6¾ mi
13 mi
1:45
21W
Saddleworth Museum
01457 874093
UPPERMILL
Slipway
WC
DOBCROSS
1:45
7¾ mi
25W

Boaters intending to transit Standedge Tunnel must book in advance either online at *https://canalrivertrust.org.uk/enjoy-the-waterways/boating/planning-your-boat-trip/booking-your-passage-online* or by calling CRT on 03030 404040 and asking for Standedge Tunnel passage bookings. Please read the Customer Guidelines available on the CRT website: www.canalrivertrust.org.uk for full details of the arrangements. Boaters not intending to transit the Tunnel can ascend the Flight (25-32W) and moor above 32W, keeping well clear of the Tunnel entrance.

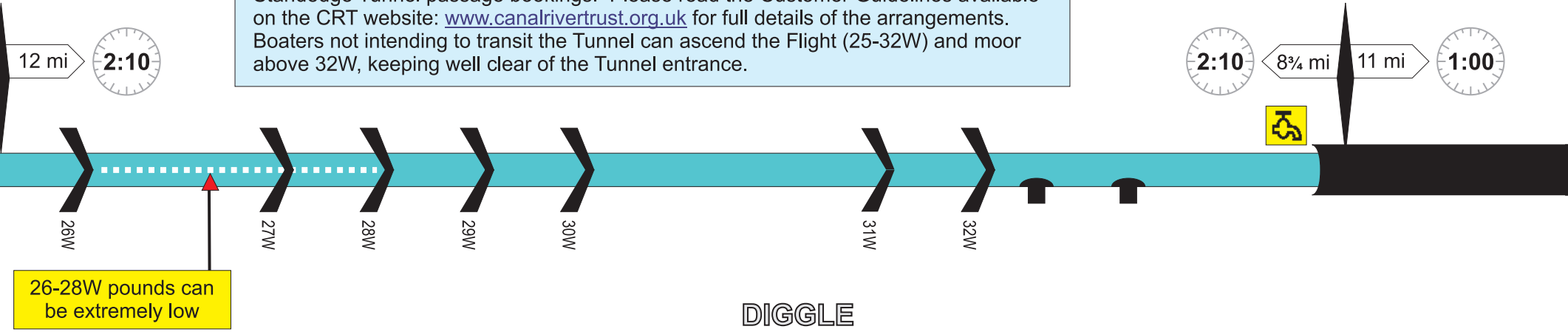
12 mi
2:10
2:10
8¾ mi
11 mi
1:00
26W
27W
28W
29W
30W
31W
32W
DIGGLE

26-28W pounds can be extremely low

In Standedge Tunnel, the timings shown between the mile indicators are intended as a rough progress guide based on your chaperoned transit at about 1 mph.

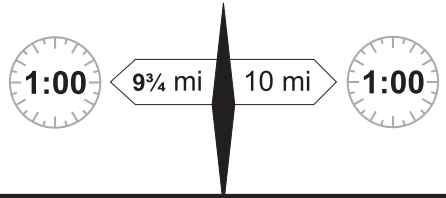
1:00
9¾ mi
10 mi
1:00

Standedge Tunnel

Standedge Tunnel

1:00 10¾ mi 9 mi 1:00

In Standedge Tunnel, the timings shown between the
as a rough progress guide based on your chaperoned

Standedge Tunnel

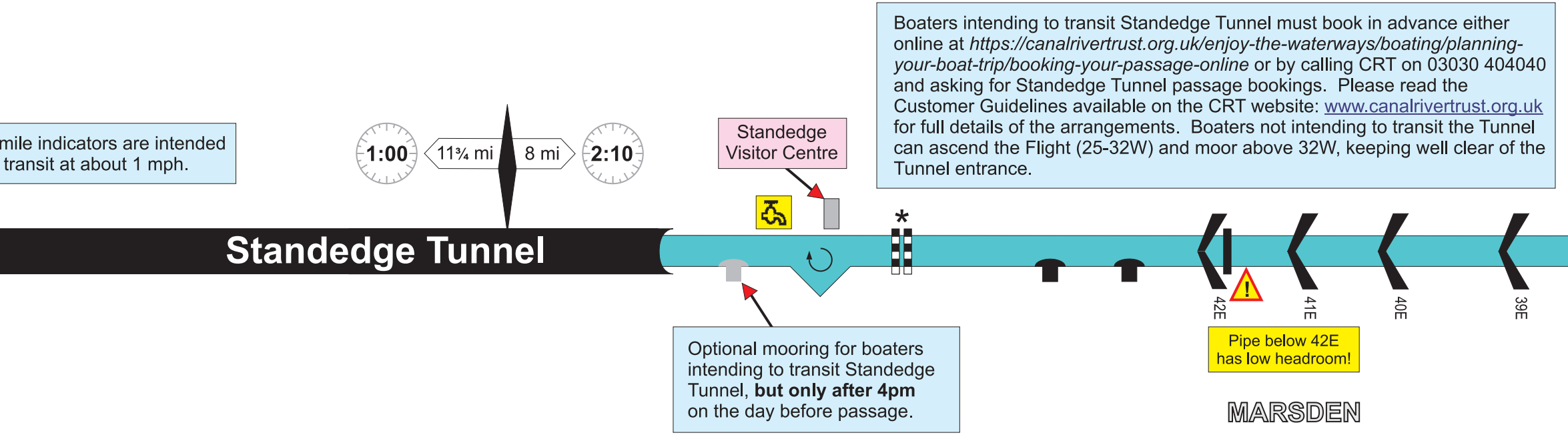

Standedge Tunnel
1:00
11¾ mi
8 mi
2:10
*
42E
41E
40E
39E
MARSDEN

mile indicators are intended
transit at about 1 mph.

Standedge Visitor Centre

Boaters intending to transit Standedge Tunnel must book in advance either online at *https://canalrivertrust.org.uk/enjoy-the-waterways/boating/planning-your-boat-trip/booking-your-passage-online* or by calling CRT on 03030 404040 and asking for Standedge Tunnel passage bookings. Please read the Customer Guidelines available on the CRT website: www.canalrivertrust.org.uk for full details of the arrangements. Boaters not intending to transit the Tunnel can ascend the Flight (25-32W) and moor above 32W, keeping well clear of the Tunnel entrance.

Optional mooring for boaters intending to transit Standedge Tunnel, **but only after 4pm** on the day before passage.

Pipe below 42E has low headroom!

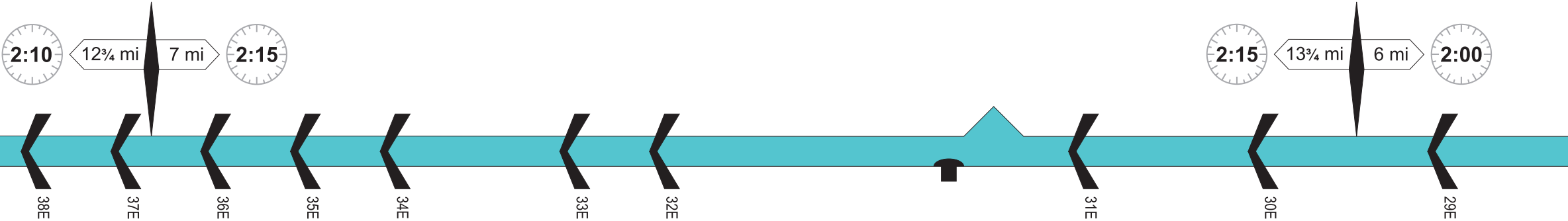
2:10
12¾ mi
7 mi
2:15
2:15
13¾ mi
6 mi
2:00
38E
37E
36E
35E
34E
33E
32E
31E
30E
29E

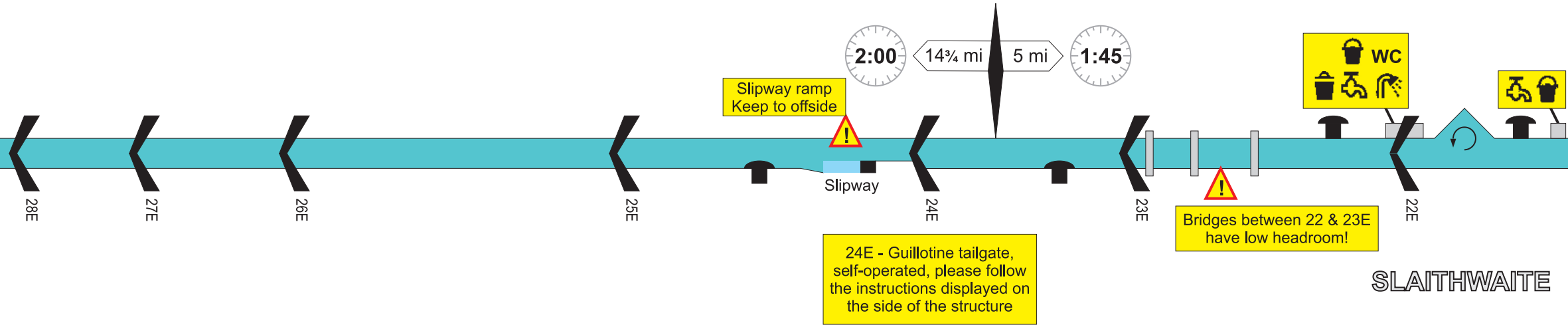
2:00
14¾ mi
5 mi
1:45
WC
28E
27E
26E
25E
Slipway
24E
23E
22E
SLAITHWAITE

Slipway ramp
Keep to offside

24E - Guillotine tailgate, self-operated, please follow the instructions displayed on the side of the structure

Bridges between 22 & 23E have low headroom!

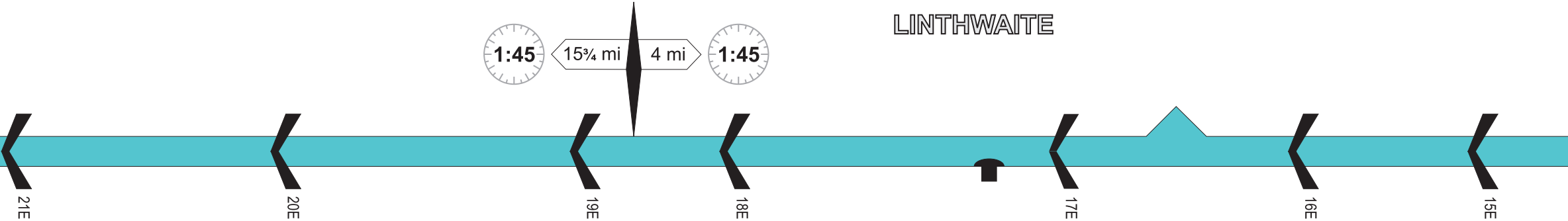

LINTHWAITE
1:45
15¾ mi
4 mi
1:45
21E
20E
19E
18E
17E
16E
15E


1:45
16¾ mi
3 mi
1:15
14E
13E
12E
1:15
17¾ mi
2 mi
11E
10E

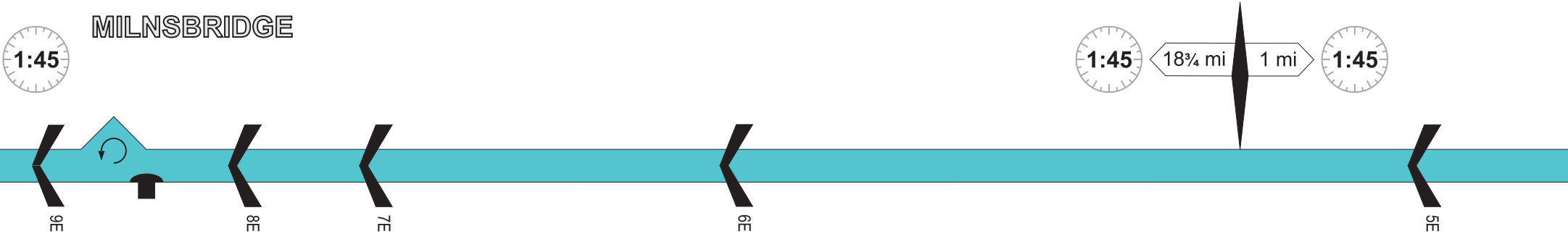
1:45
MILNSBRIDGE
1:45
18¾ mi
1 mi
1:45
9E
8E
7E
6E
5E


HUDDERSFIELD
PADDOCK
HUDDERSFIELD NARROW CANAL
19¾ mi TO ASHTON-U-LYNE
HUDDERSFIELD BROAD CANAL
3⅞ mi TO COOPER BRIDGE
WC
Sainsbury's
BATES
4E
3E
2E
1E
Aspley Wharf Services
01484 514123
Turnbridge
Vertical lift

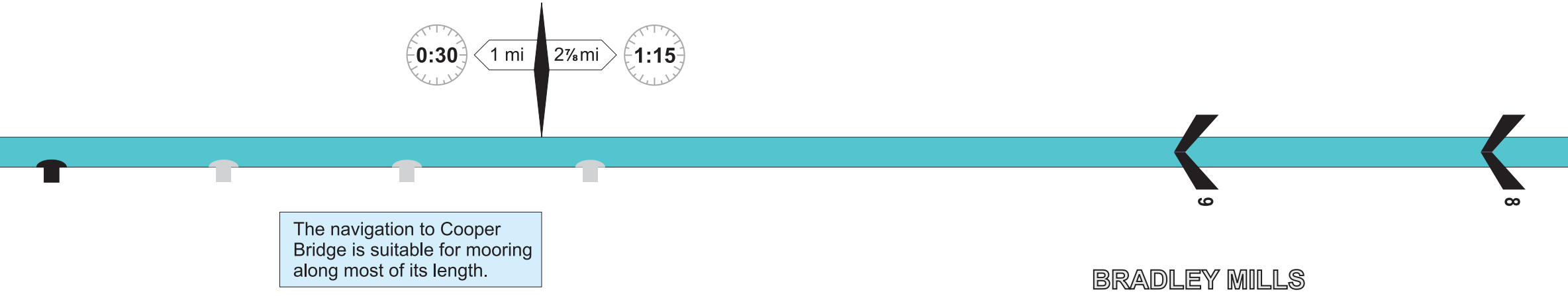
0:30
1 mi
2⅞mi
1:15
9
8
BRADLEY MILLS

The navigation to Cooper Bridge is suitable for mooring along most of its length.


Refuse
Water
Pump Out
Elsan
Shower
WC Toilet
Mooring*
Winding
* Locations are diagrammatic
DEIGHTON
1:15
2 mi
1⅞ mi
1:15
1:15
7
6
5
4

SCHEMATIC BOATING PLAN OF THE HUDDERSFIELD CANALS

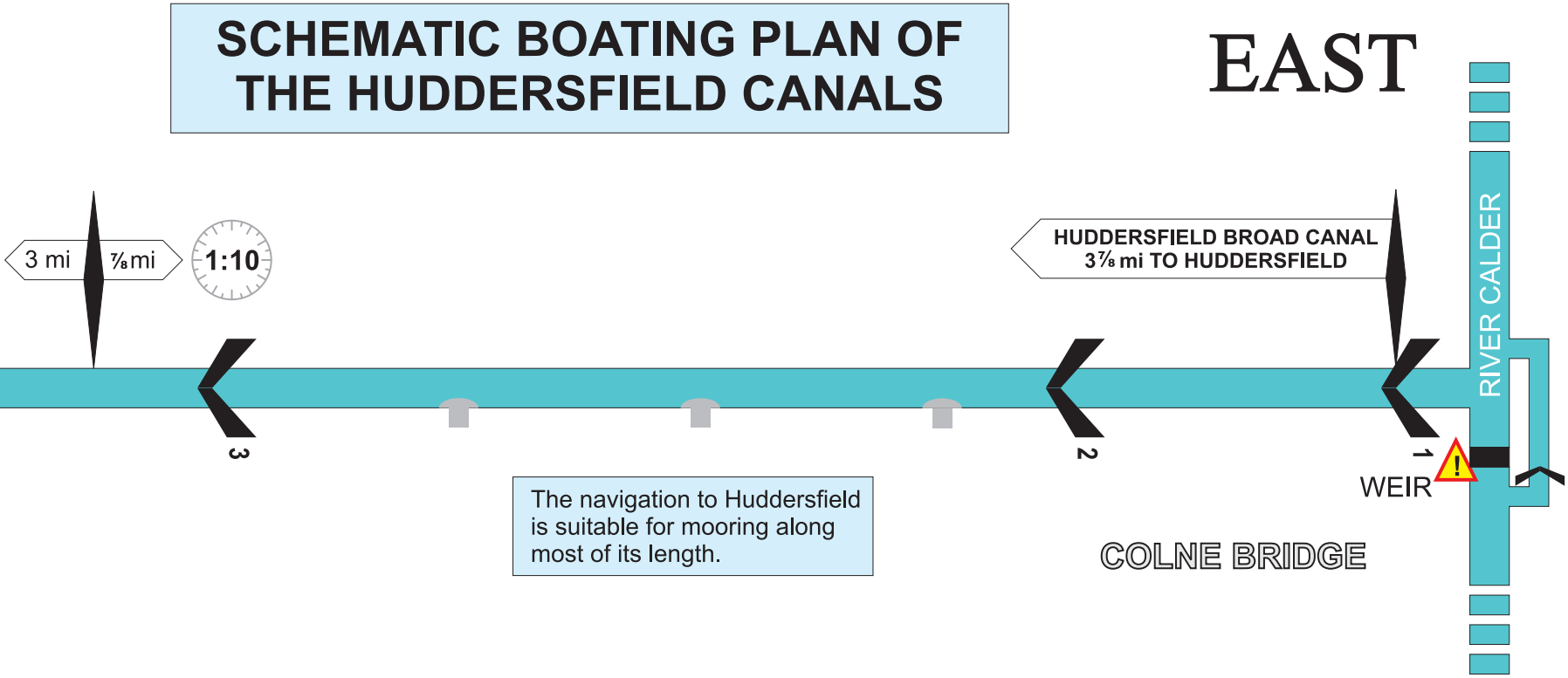
EAST
3 mi
⅞ mi
1:10
HUDDERSFIELD BROAD CANAL
3⅞ mi TO HUDDERSFIELD
RIVER CALDER
3
2
1
WEIR
COLNE BRIDGE

The navigation to Huddersfield is suitable for mooring along most of its length.